

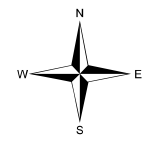


 Upper Big Sandy Basin Boundary
(obtained from Division of Water Resources)

 Areas to be removed from District

 Areas to be added to District

Note: Division VI is approximated on this map. Division VI actually includes all areas within the Town of Limon.



Upper Big Sandy Designated Ground Water Basin

Division Boundaries

Figure 1

602 Park Point Drive, Suite 275
Golden, CO 80401
Phone: (303) 526-2600
Fax: (303) 526-2624
mwi@martinandwood.com



Job No.:	694.1
Date:	2/1/10
Drawn:	CRR
Checked:	---